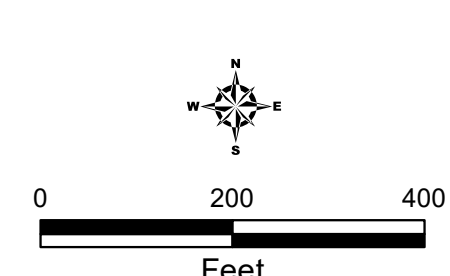
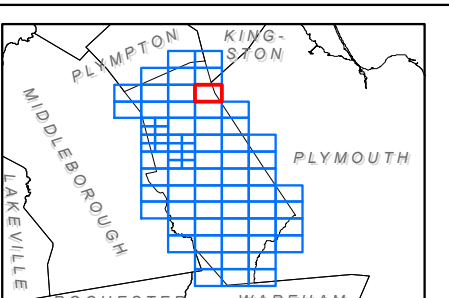
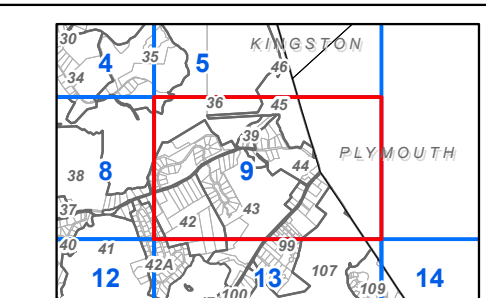


Town of Carver Massachusetts



Disclaimer
This map is for assessment purposes only. It is not valid to use as a survey or for conveyance.
Classification, zoning, and site dimensions on this map are used for assessment purposes only. Specific data on field above should be verified with the proper authority's order department.



Grid Sheet: 9
January 2023



Legend		395-73 Lot Number		Historic Lines		Streams	
	Parcels	1.23 AC	Lot Size		Tie Lines		Lakes/Ponds
	56 Map Number Polygons	16	Address Number		Easements		Wetlands
	Current Tax Map Boundary	120.00	Lot Dimensions		Buildings		Cranberry Bogs
	Other Tax Map Boundaries						