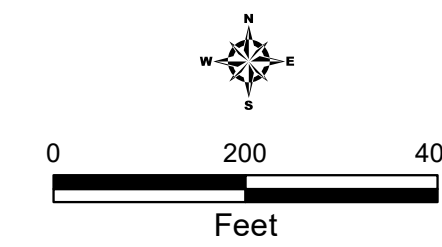
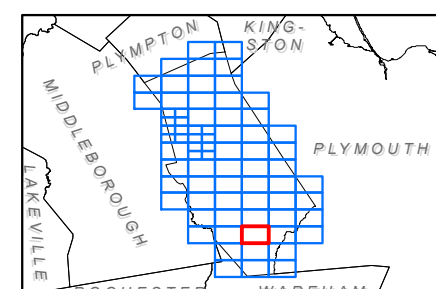
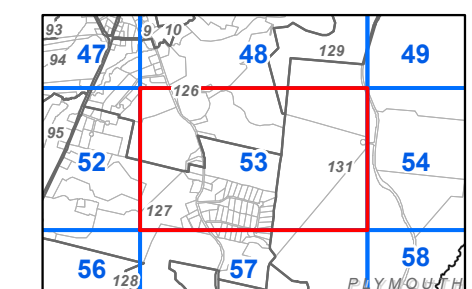


Parcels	<b>395-73</b> Lot Number	Historic Lines	Streams
Map Number Polygons	<b>1.23 AC</b> Lot Size	Tie Lines	Lakes/Ponds
Current Tax Map Boundary	<b>16</b> Address Number	Easements	Wetlands
Other Tax Map Boundaries	<b>120.00</b> Lot Dimensions	Buildings	Cranberry Bogs

# Town of Carver Massachusetts



**Disclaimer**  
This map is for assessment purposes only. It is not valid to use as a survey or for conveyance.  
Classification, zoning, and site dimensions on this map are used for assessment purposes only. Specific data on lots shown should be verified with the proper authority and/or department.



**Grid Sheet: 53**  
**January 2023**