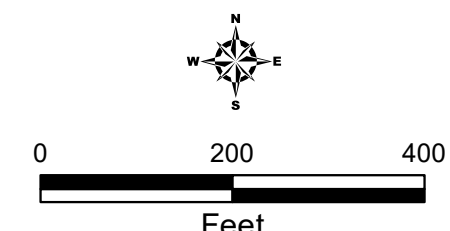
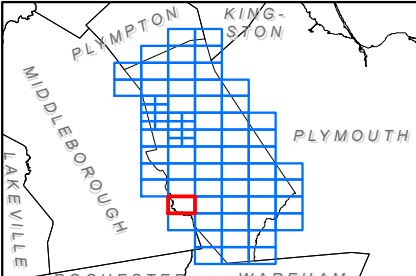
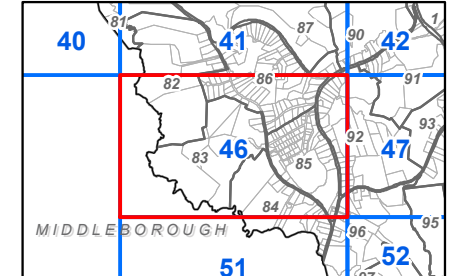


# Town of Carver Massachusetts



**Disclaimer**  
This map is for assessment purposes only. It is not valid to use as a survey or for conveyance.  
Classification, zoning, and site dimensions on this map are used for assessment purposes only. Specific data as listed above should be verified with the proper authority's public department.



**Grid Sheet: 46**  
**January 2023**



Legend		395-73 Lot Number		Historic Lines		Streams	
	Parcels	<b>1.23 AC</b>	Lot Size		Historic Lines		Streams
	Map Number Polygons	16	Address Number		Tie Lines		Lakes/Ponds
	Current Tax Map Boundary	120.00	Lot Dimensions		Easements		Wetlands
	Other Tax Map Boundaries				Buildings		Cranberry Bogs