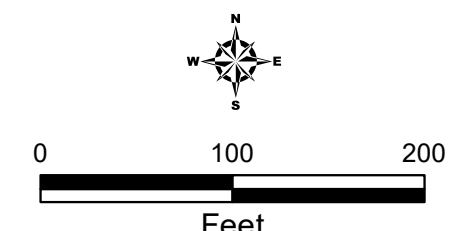


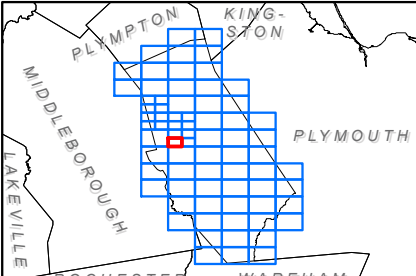
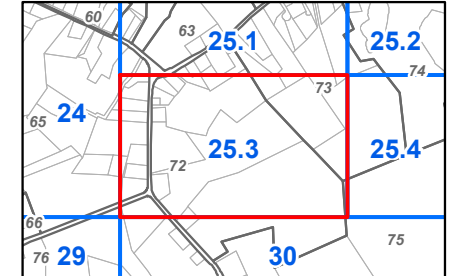
**Tighe & Bond**

| Legend |                          |
|--------|--------------------------|
|        | Parcels                  |
|        | 56 Map Number Polygons   |
|        | Current Tax Map Boundary |
|        | Other Tax Map Boundaries |
|        | 395-73 Lot Number        |
|        | 1.23 AC Lot Size         |
|        | 16 Address Number        |
|        | 120.00 Lot Dimensions    |
|        | Historic Lines           |
|        | Tie Lines                |
|        | Easements                |
|        | Buildings                |
|        | Streams                  |
|        | Lakes/Ponds              |
|        | Wetlands                 |
|        | Cranberry Bogs           |

# Town of Carver Massachusetts



**Disclaimer**  
This map is for assessment purposes only. It is not valid to use as a survey or for conveyance.  
Classification, zoning, and site dimensions on this map are used for assessment purposes only. Specific data on this map should be verified with the proper authority and/or department.



**Grid Sheet: 25.3**  
**January 2023**