


PROPERTY MAP

# Town of Carver

MASSACHUSETTS




## Disclaimer

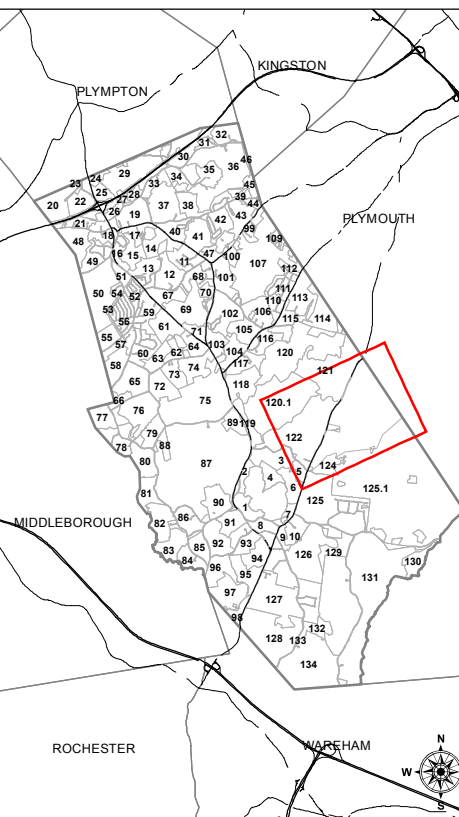
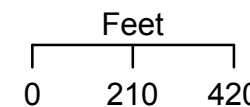
This map is for assessment purposes. It is not valid for legal description or conveyance.

The horizontal datum is the Massachusetts State Plane coordinate system, NAD 83 feet.

Original property maps were prepared by Coler&Colantonio, Inc. Maps were revised and reprinted in January 2014 by Applied Geographics, Inc. (AppGeo).



1 inch = 400 feet



## Map Legend

- Parcel
- Public Road
- Unpaved Road
- Building
- Easement
- Adjacent Map No.
- Pond, Lake
- Town Boundary

MAP NO. 123

