


Disclaimer

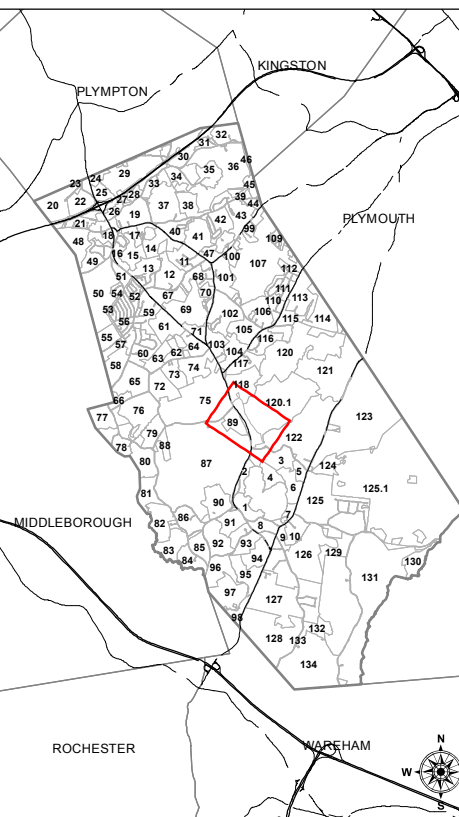
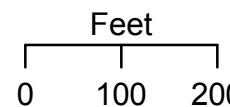
This map is for assessment purposes.
It is not valid for legal description or
conveyance.

The horizontal datum is the
Massachusetts State Plane coordinate
system, NAD 83 feet.

Original property maps were prepared
by Coler&Colantonio, Inc. Maps were
revised and reprinted in January
2014 by Applied Geographics, Inc.
(AppGeo).



1 inch = 200 feet



Map Legend

- Parcel
- Public Road
- Unpaved Road
- Building
- Easement
- Adjacent Map No.
- Pond, Lake
- Town Boundary

